









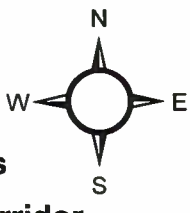


Composite Comprehensive Plan Map Cambridge, Maryland



-  Corporate Boundary
-  Critical Planning Area
-  Greenbelt
-  Major Street
-  Cambridge Great Streets
-  Access Management Corridor
-  Downtown Development District
-  Resource Conservation
-  Future Development Area
-  Park



1 inch equals 2,500 feet