













Composite Comprehensive Plan Map Cambridge, Maryland

-  Corporate Boundary
-  Critical Planning Area
-  Greenbelt-Final
-  Major Street
-  Cambridge Great Streets
-  Access Management Corridor
-  Resource Conservation
-  Maritime Resort
-  Open Space
-  Future Development Area
-  Downtown Development District
-  Park
1 inch equals 2,500 feet

